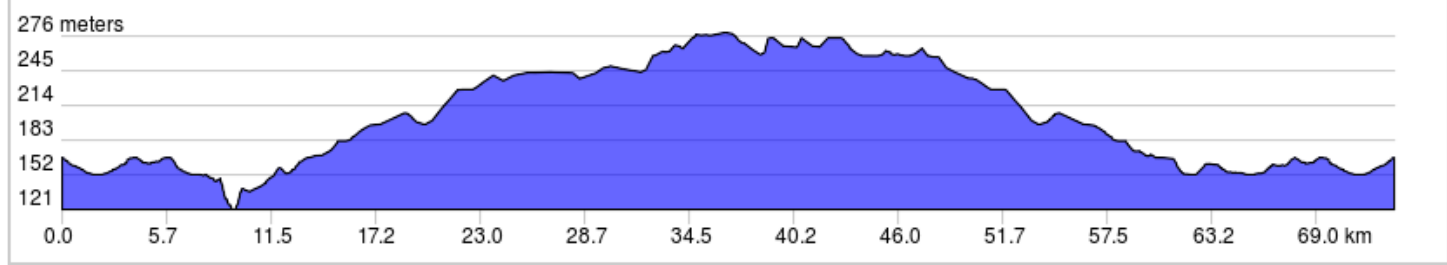
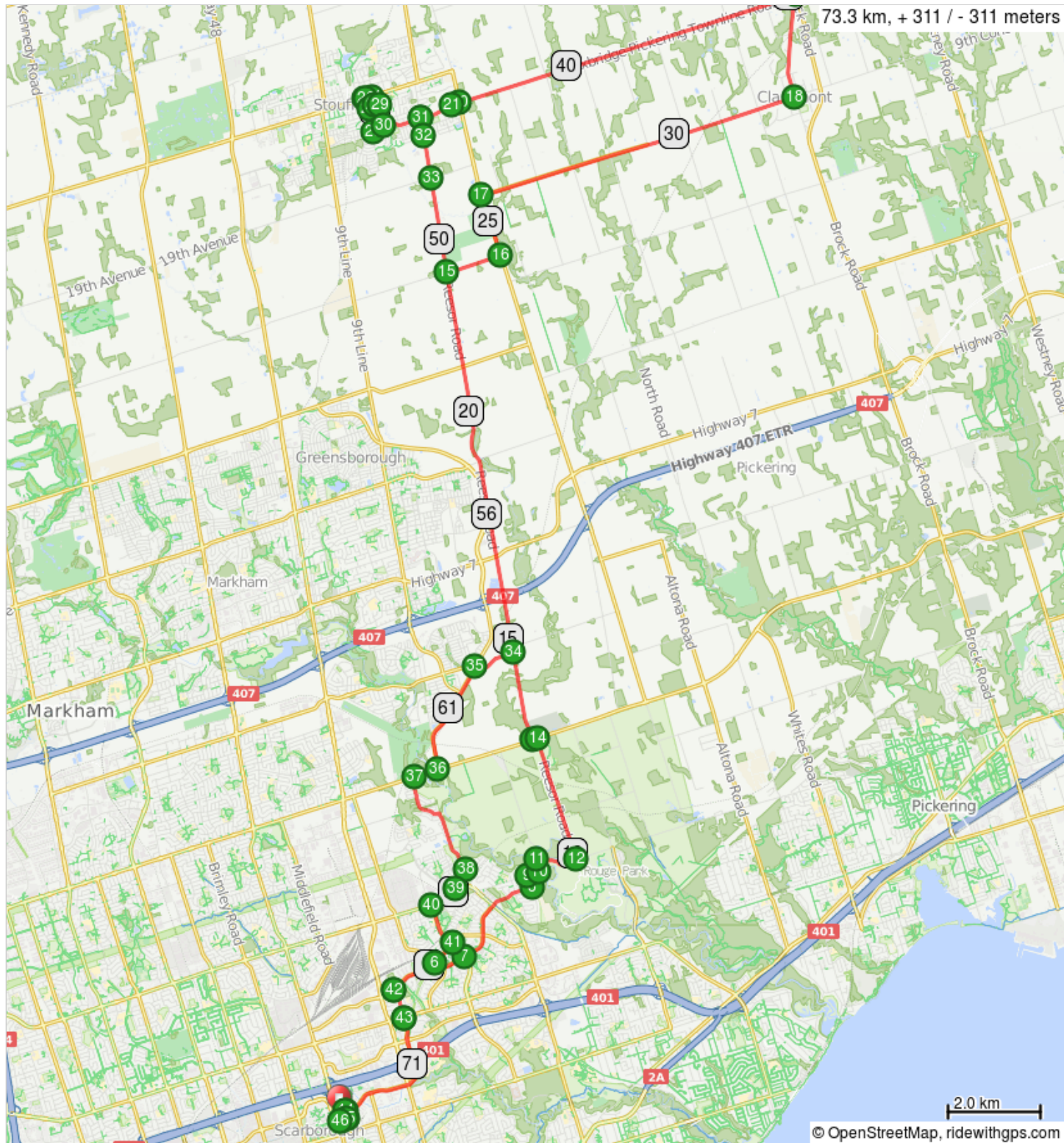
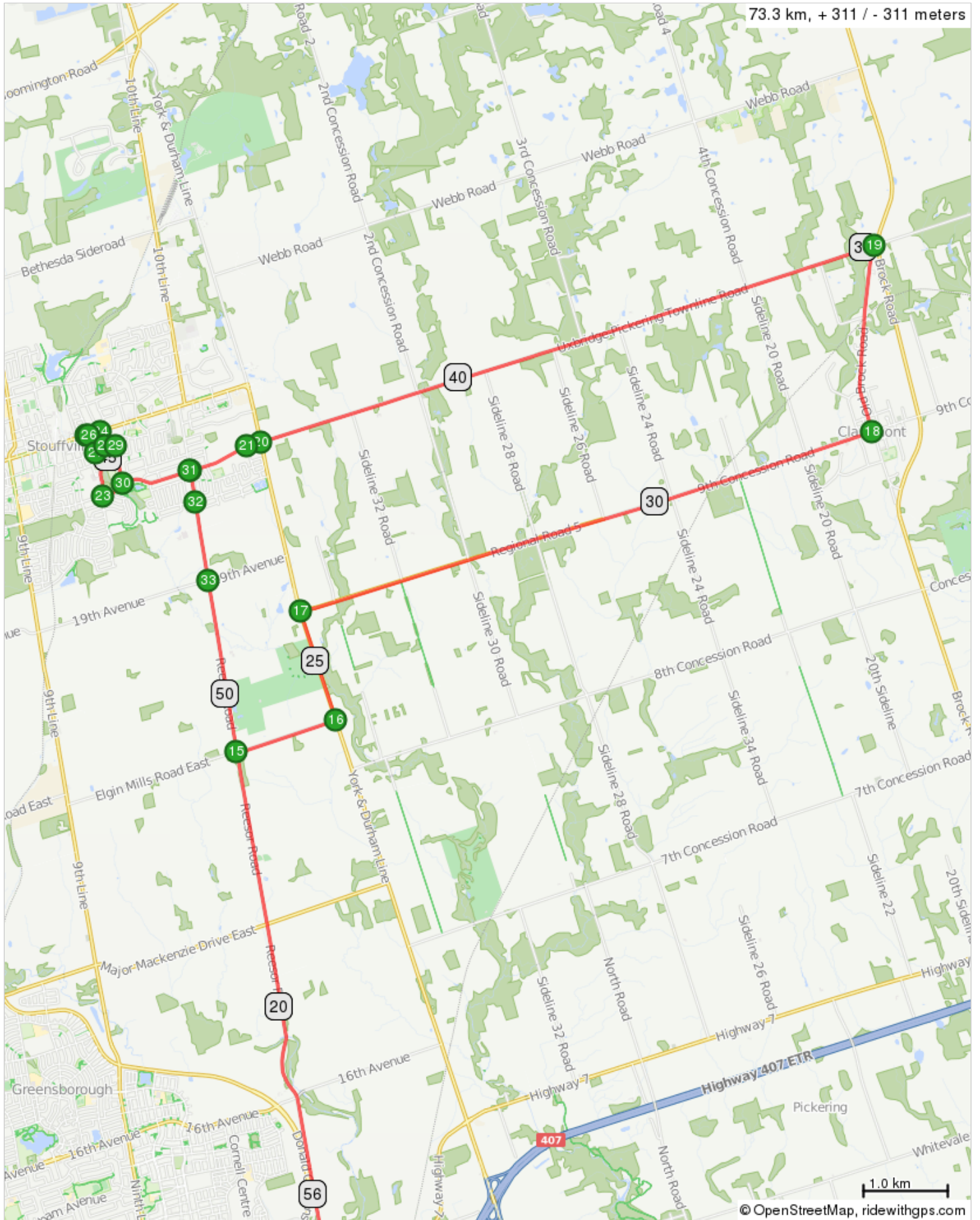


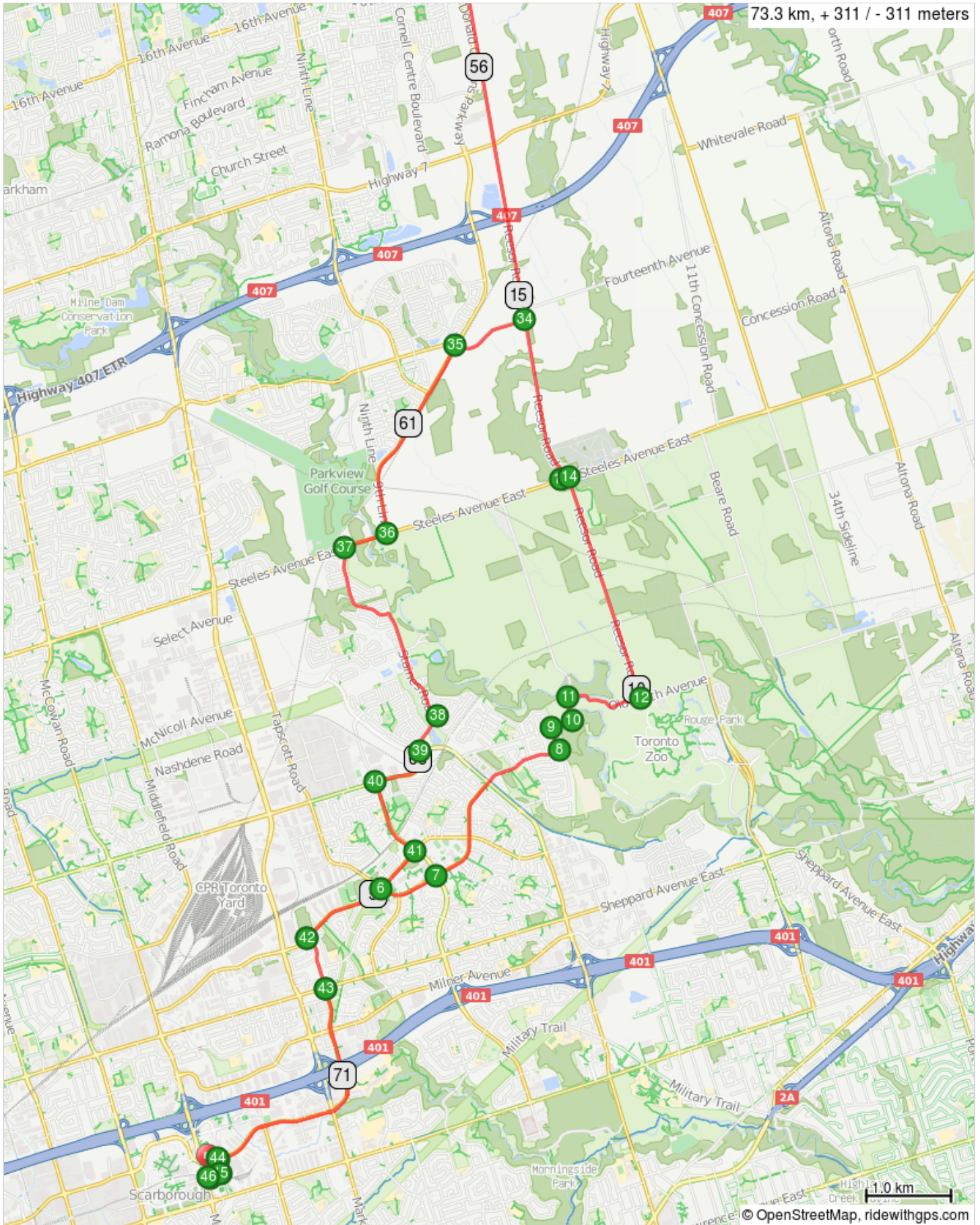
# Agincourt to Where Port Perry Ain't 74 km



# Agincourt to Where Port Perry Ain't 74 km



# Agincourt to Where Port Perry Ain't 74 km



TBN Sunday Tourist Ride: Agincourt to Where Port Perry Ain't 74 km

1.	0.0	▶	Start of route	0.1
2.	0.1	←	L onto Grangeway Ave	0.2
3.	0.3	→	R onto Progress Ave	3.1
4.	3.4	↑	Continue onto Malvern St	0.6
5.	4.0	→	R onto McLevin Ave	1.1
6.	5.1	→	R onto Tapscott Rd	0.7
7.	5.8	↑	Continue onto Sewells Rd	2.3
8.	8.2	←	L onto Morningview Trail	0.3
9.	8.4	→	R onto Old Finch Ave	0.3
10.	8.7	↑	Continue onto Sewells Rd	0.3
11.	9.0	→	R onto Old Finch Ave at bottom of hill.	0.9
12.	9.9	←	L onto Reesor Rd	2.8
13.	12.7	→	R onto Steeles Ave E	0.1
14.	12.8	←	L onto Reesor Rd	10.3
15.	23.1	→	R onto Elgin Mills Rd E	1.2
16.	24.3	←	L onto York 30	1.4

24.3 kilometers. +159/-85 meters

17.	25.6	↑	At the roundabout, 1st exit onto Concession Rd 9/Durham 5	7.0
18.	32.7	←	L onto Old Brock Rd	2.2
19.	34.9	←	L onto Uxbridge Pickering Townline	7.6
20.	42.4	↑	Continue onto Hoover Park Dr	0.2
21.	42.6	↑	At the roundabout, continue straight to stay on Hoover Park Dr	0.7
22.	43.4	↑	At the roundabout, continue straight to stay on Hoover Park Dr	1.1
23.	44.5	→	R onto Park Dr	0.8
24.	45.3	←	L onto Main St	0.2
25.	45.5	☺	FOOD BREAK at "For the Love of Jo" Coffee Shop. Other options available on Main Street	0.0
26.	45.5	→	R onto Church St S	0.2
27.	45.8	←	L onto Burkholder St	0.1
28.	45.9	→	R onto Park Dr	0.1

21.6 kilometers. +87/-70 meters

29.	46.0	→	R onto Thicketwood Blvd	0.4
30.	46.5	←	L onto Hoover Park Dr	0.8
31.	47.3	↑	At the roundabout, 1st exit onto Tenth Line	0.4
32.	47.7	↑	At the roundabout, continue straight to stay on Tenth Line	1.0
33.	48.6	↑	Continue onto Reesor Rd	10.4
34.	59.0	→	R onto 14th Ave/York 71	0.9
35.	59.9	←	L onto Box Grove Collector Rd.	2.5
36.	62.4	→	R onto Steeles Ave E	0.5
37.	62.9	←	L onto Staines Rd	2.5
38.	65.4	→	R to stay on Staines Rd	0.5
39.	65.9	↑	Continue onto Finch Ave E	0.7
40.	66.6	←	L onto Neilson Rd	1.0
41.	67.6	→	R onto McLevin Ave	1.7
42.	69.3	←	L onto Malvern St	0.6

23.4 kilometers. +49/-141 meters

43.	69.9	↑	Continue onto Progress Ave	3.1
44.	73.0	←	L onto Grangeway Ave	0.2
45.	73.2	→	R onto Bushby Dr	0.1
46.	73.3	▶	End of route	0.0

4.0 kilometers. +14/-8 meters

**LEGEND to Column Headings (left to right)**

1. Cue Sheet number, corresponds to green map points
2. Distance from the starting point in kilometres
3. Direction symbol
4. Directions explanation/description
5. Distance to next event/turn in kilometres



## TBN Sunday Tourist Ride: Agincourt to Where Port Perry Ain't 74 km

1.	0.0	🚩	Start of route	0.1
2.	0.1	←	L onto Grangeway Ave	0.2
3.	0.3	→	R onto Progress Ave	3.1
4.	3.4	↑	Continue onto Malvern St	0.6
5.	4.0	→	R onto McLevin Ave	1.1
6.	5.1	→	R onto Tapscott Rd	0.7
7.	5.8	↑	Continue onto Sewells Rd	2.3
8.	8.2	←	L onto Morningview Trail	0.3
9.	8.4	→	R onto Old Finch Ave	0.3
10.	8.7	↑	Continue onto Sewells Rd	0.3
11.	9.0	→	R onto Old Finch Ave at bottom of hill.	0.9
12.	9.9	←	L onto Reesor Rd	2.8
13.	12.7	→	R onto Steeles Ave E	0.1
14.	12.8	←	L onto Reesor Rd	10.3
15.	23.1	→	R onto Elgin Mills Rd E	1.2
16.	24.3	←	L onto York 30	1.4
17.	25.6	↑	At the roundabout, 1st exit onto Concession Rd 9/Durham 5	7.0
18.	32.7	←	L onto Old Brock Rd	2.2
19.	34.9	←	L onto Uxbridge Pickering Townline	7.6
20.	42.4	↑	Continue onto Hoover Park Dr	0.2
21.	42.6	↑	At the roundabout, continue straight to stay on Hoover Park Dr	0.7
22.	43.4	↑	At the roundabout, continue straight to stay on Hoover Park Dr	1.1
23.	44.5	→	R onto Park Dr	0.8
24.	45.3	←	L onto Main St	0.2
25.	45.5	☕	FOOD BREAK at "For the Love of Jo" Coffee Shop. Other options available on Main Street	0.0
26.	45.5	→	R onto Church St S	0.2
27.	45.8	←	L onto Burkholder St	0.1

45.8 kilometers. +253/-160 meters

## TBN Sunday Tourist Ride: Agincourt to Where Port Perry Ain't 74 km

28.	45.9	→	R onto Park Dr	0.1
29.	46.0	→	R onto Thicketwood Blvd	0.4
30.	46.5	←	L onto Hoover Park Dr	0.8
31.	47.3	↑	At the roundabout, 1st exit onto Tenth Line	0.4
32.	47.7	↑	At the roundabout, continue straight to stay on Tenth Line	1.0
33.	48.6	↑	Continue onto Reesor Rd	10.4
34.	59.0	→	R onto 14th Ave/York 71	0.9
35.	59.9	←	L onto Box Grove Collector Rd.	2.5
36.	62.4	→	R onto Steeles Ave E	0.5
37.	62.9	←	L onto Staines Rd	2.5
38.	65.4	→	R to stay on Staines Rd	0.5
39.	65.9	↑	Continue onto Finch Ave E	0.7
40.	66.6	←	L onto Neilson Rd	1.0
41.	67.6	→	R onto McLevin Ave	1.7
42.	69.3	←	L onto Malvern St	0.6
43.	69.9	↑	Continue onto Progress Ave	3.1
44.	73.0	←	L onto Grangeway Ave	0.2
45.	73.2	→	R onto Bushby Dr	0.1
46.	73.3	▀	End of route	0.0

### LEGEND to Column Headings (left to right)

1. Cue Sheet number, corresponds to green map points
2. Distance from the starting point in kilometres
3. Direction symbol
4. Directions explanation/description
5. Distance to next event/turn in kilometres



27.5 kilometers. +63/-156 meters